

Environmental Consultants
and Contractors

2601 Skyway Drive
Suite A1
Santa Barbara, CA 93145
klehr@co.santa-barbara.ca.us

805 346-6591
FAX 805-346-6127
www.scsengineers.com

SCS ENGINEERS

Formerly Tracer Environmental Sciences & Technologies, Inc., now a part of SCS Engineers.

August 11, 2017

**SUBJECT: Line 901 & 903 Replacement Project
Conceptual Screening & Revegetation Plans**

**SITE: 123.4- Mile Pipeline Corridor & Associated Facilities
Santa Barbara County, California**

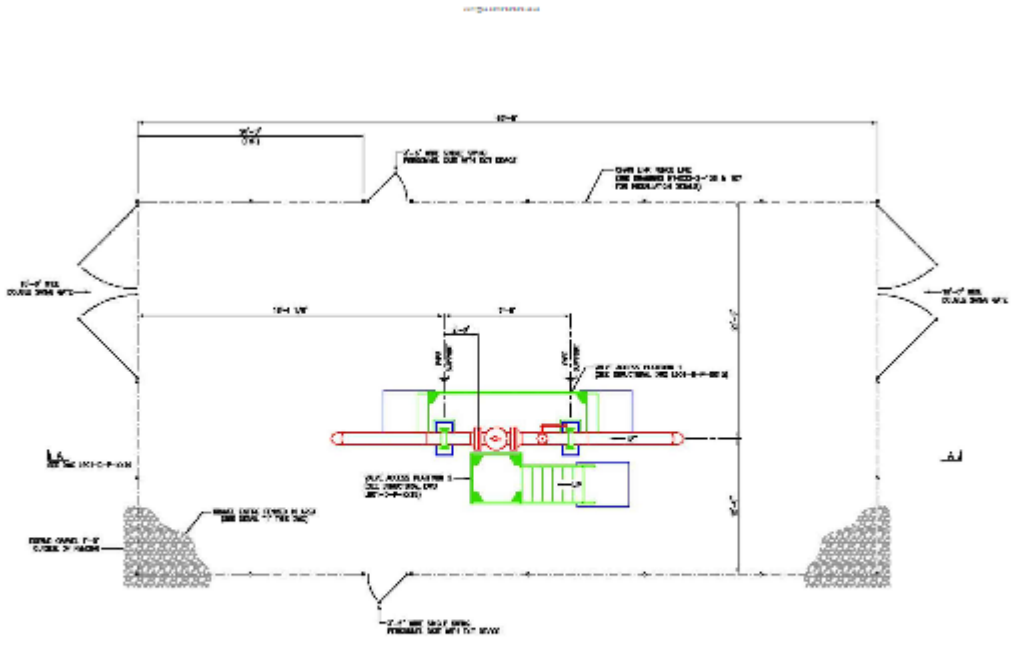
As requested by SCS Engineers (SCS), Pleinaire Design Group prepared the attached Conceptual Screening and Revegetation Plans for the Line 901 & Line 903 Replacement Project (*Project*). The special screening and revegetation measures, as depicted, are intended to minimize the *Project's* aesthetic impacts upon the viewsheds of State of California's Designated Scenic Highways. The Project includes development within the viewshed of:

1. *The Gaviota Coast State Scenic Highway*: 21 mile section of Highway 101 between the western limits of the City of Goleta and the intersection with Highway 1 at Las Cruces.
2. *The Cabrillo Highway*: 19 mile section of Highway 1 between the intersection of Highway 101 at Las Cruces and the southern limits of the City of Lompoc.

Within the viewsheds of these two scenic highways the *Project* includes five (5) Valve Stations and two (2) sections of the *Temporary Construction Corridor* which may be readily visible by passing motorists in the region. Therefore, special native or naturalized screening vegetation, rustic fencing materials, and/or unique revegetation techniques have been conceptually developed to assist in the minimization of aesthetic impacts to the *Project* area.

Aug 18, 2017 5:01 PM(GMT-07:00)
10.69.71.63
Confidential

Plains2017SBC-1_0000514

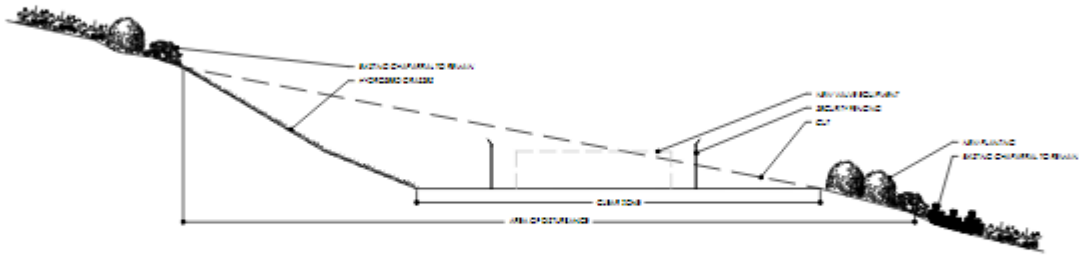


LINE 901 & LINE 903 REPLACEMENT PROJECT
 TYPICAL VALVE STATION LAYOUT





CONCEPTUAL LANDSCAPE SCREEN PLAN - HILLSIDE (SECTION VIEW)



CONCEPTUAL LANDSCAPE SCREEN PLAN - HILLSIDE (SECTION VIEW)

LINE 901 & LINE 903 REPLACEMENT PROJECT

CONCEPTUAL LANDSCAPE SCREEN PLAN - HILLSIDE

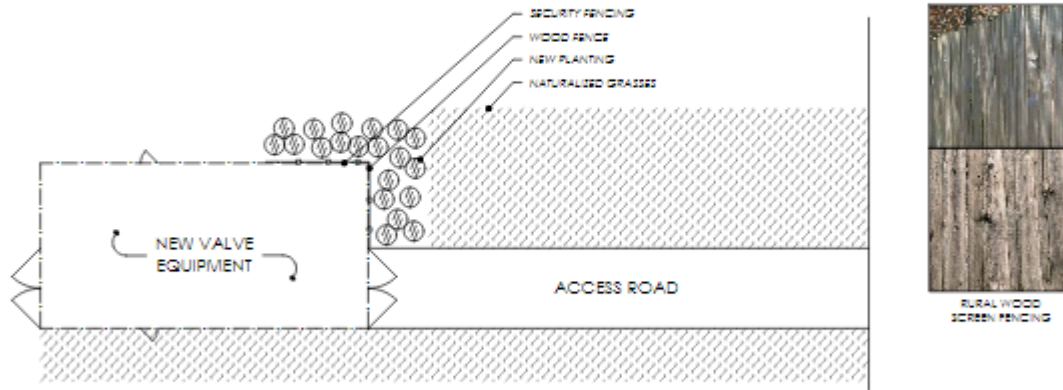
DATE: 8/18/17

SCALE: AS SHOWN

PLAINS PLEASURE
L-13






CONCEPTUAL LANDSCAPE SCREEN PLAN - FARMLAND / RURAL (SECTION VIEW)



CONCEPTUAL LANDSCAPE SCREEN PLAN - FARMLAND / RURAL (PLAN VIEW)

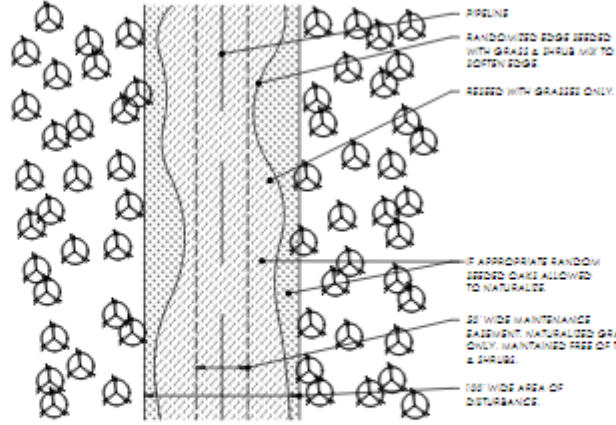
LINE 901 & LINE 903 REPLACEMENT PROJECT

CONCEPTUAL LANDSCAPE SCREEN PLAN - FARMLAND / RURAL

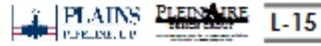


CORRIDOR RE-VEGETATION AREAS



CORRIDOR RE-VEGETATION PLAN

LINE 901 & LINE 903 REPLACEMENT PROJECT
SCENIC VIEWSHED RESTORATION PLAN





LINE 901 & LINE 903 REPLACEMENT PROJECT
 ECOREGION PLANT IMAGERY (GAVIOTA COAST)

